

HRU 25km (2022)

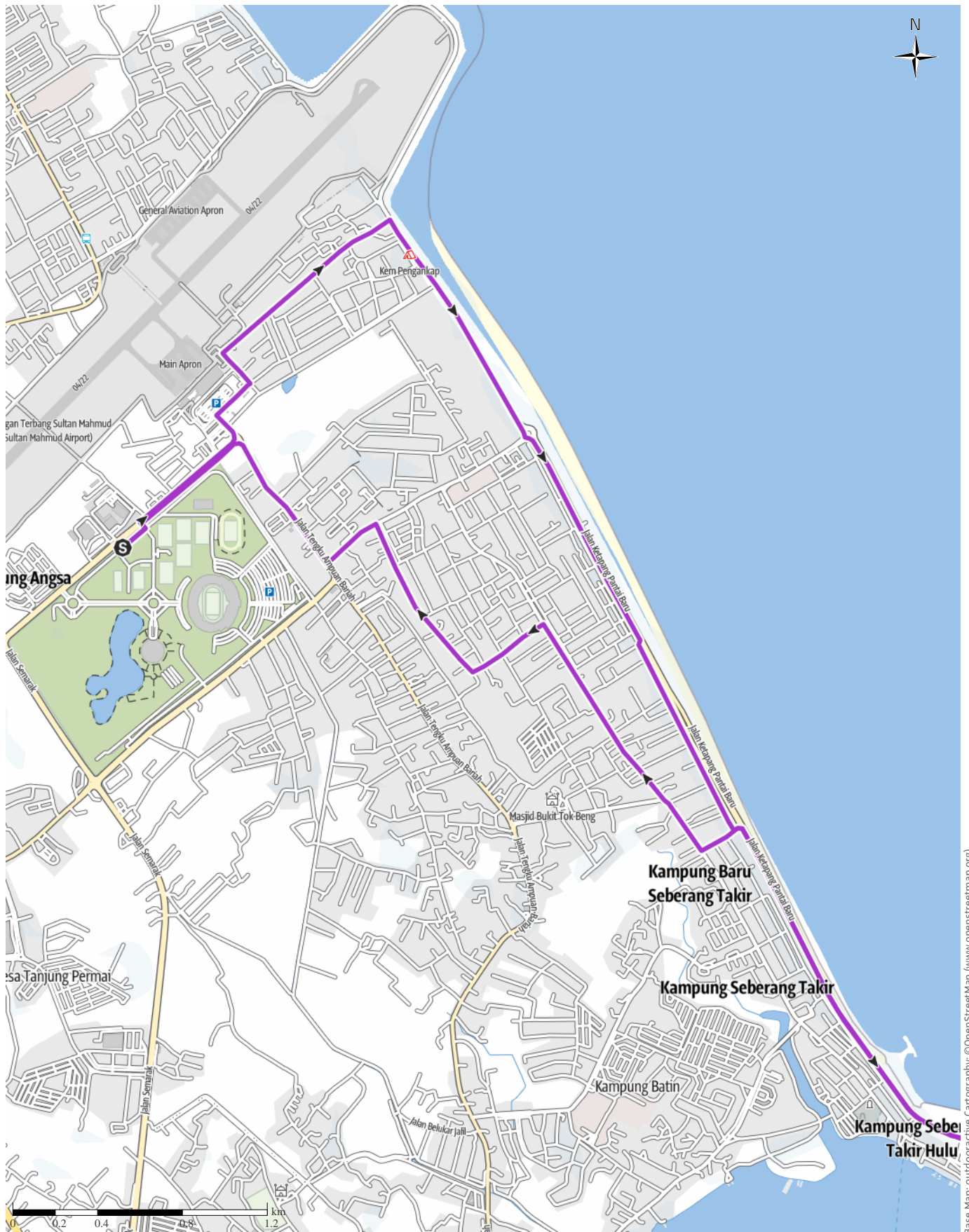
← 26.7 km | ⌚ 3:55 h | ↙ 12 m | ↘ 12 m | Difficulty -



Base Map: outdooractive Cartography; ©OpenStreetMap (www.openstreetmap.org)

HRU 25km (2022)

↔ 26.7 km | ⌚ 3:55 h | ▲ 12 m | ▼ 12 m | Difficulty -



Base Map: outdooractive Cartography; ©OpenStreetMap (www.openstreetmap.org)

HRU 25km (2022)

↔ 26.7 km

🕒 3:55 h

▲ 12 m

▼ 12 m

Difficulty

-



Base Map: outdooractive Cartography; ©OpenStreetMap (www.openstreetmap.org)

HRU 25km (2022)

↔ 26.7 km

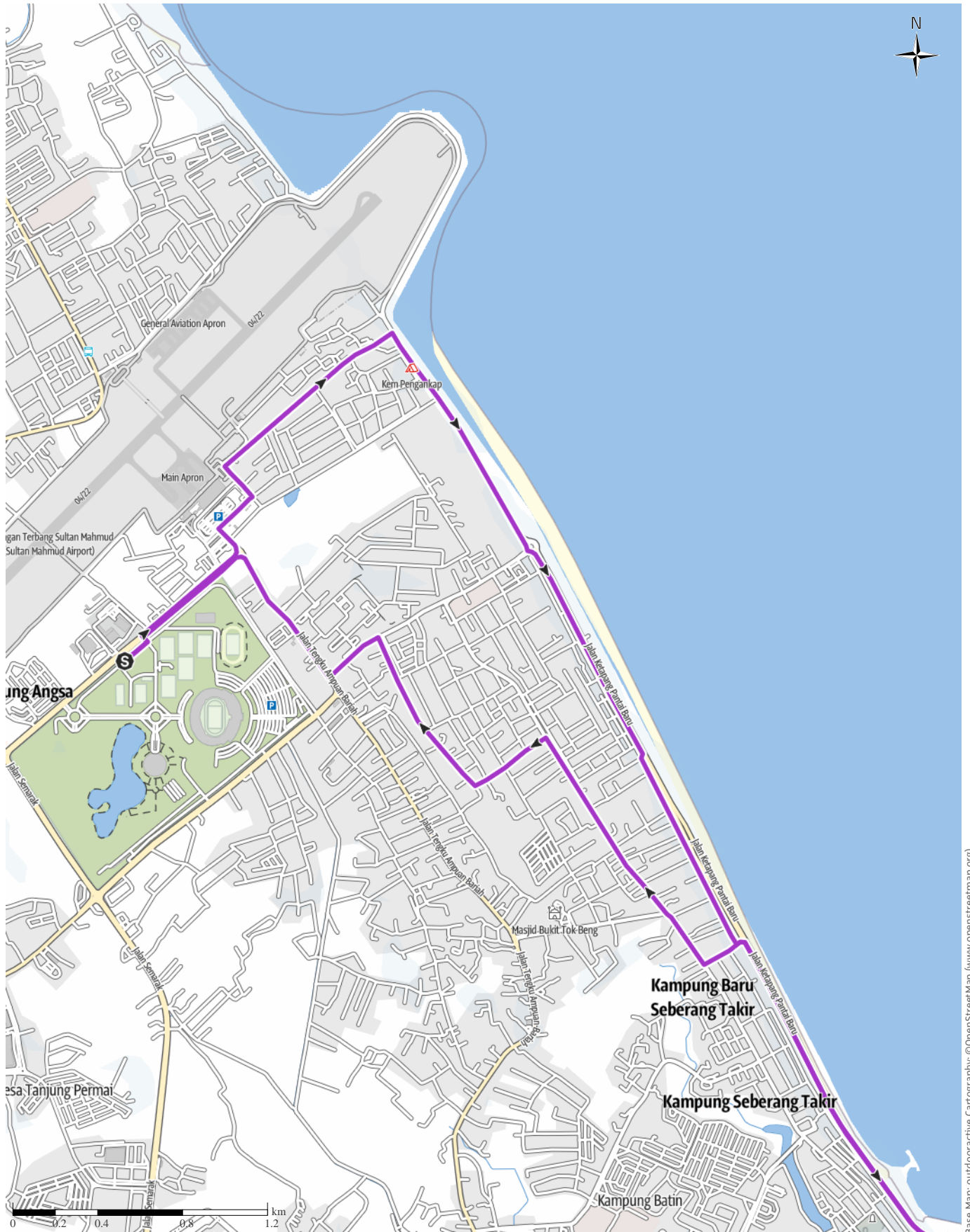
🕒 3:55 h

⬆️ 12 m

⬆️ 12 m

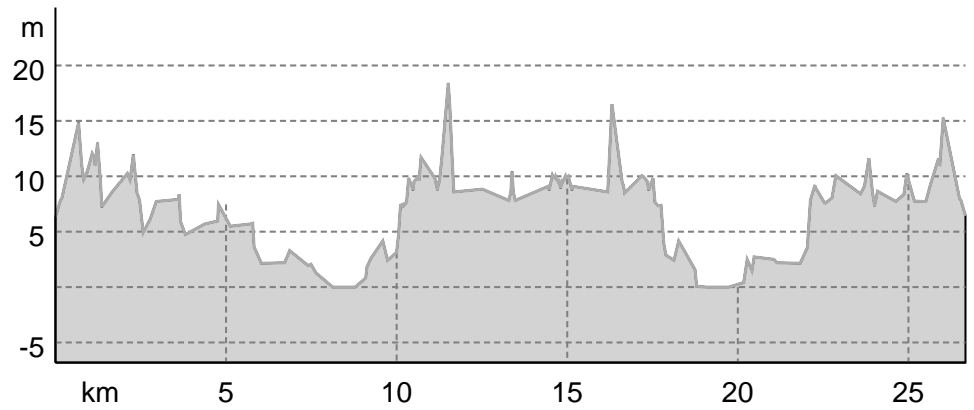
Difficulty

-



Base Map: outdooractive Cartography; ©OpenStreetMap (www.openstreetmap.org)

Elevation profile



route data

Running

Distance ↔ 26.7 km

Duration 🕒 3:55 h

Ascent ▲ 12 m

Descent ▼ 12 m

Altitude



Fizar Kelana

Update: May 30, 2022

Takeaway route for iPhone and Android



Scan QR code, save this route offline, share with friends and more...

Website


















<https://out.ac/I9nGuZ>

Legend









Topography

	Wood, forest
	Moor, swamp, marsh
	Heath
	Residential area with single building
	Industrial area with single building
	Cemetery
	Golf course
	Sportsfield, stadium
	Stadium
	Open-air pool
	Vineyard
	Petrograph
	Country border
	State border
	District border
	Contour line
	Special use area
	Nature reserve











Topographic signs

	Summit cross
	Elevation point
	Rock
	Cave
	Church
	Chapel
	Cemetery
	Palace/Castle
	Abbey
	Monument
	Ruin
	Mine
	Cairn
	Broadcasting tower
	Windwheel
	Water-/windmill
	Viewpoint

Road and track

	Motorway
	Highway
	Statal road
	Road
	Main agricultural road
	Agricultural road
	Trail
	Via Ferrata

Lifts and railway

	Ropeway lift
	Gondola lift
	Chairlift
	Ski-, draglift
	Aerial ropeways
	Railway
	Suburban train
	Subway
	Tram
	Railway station